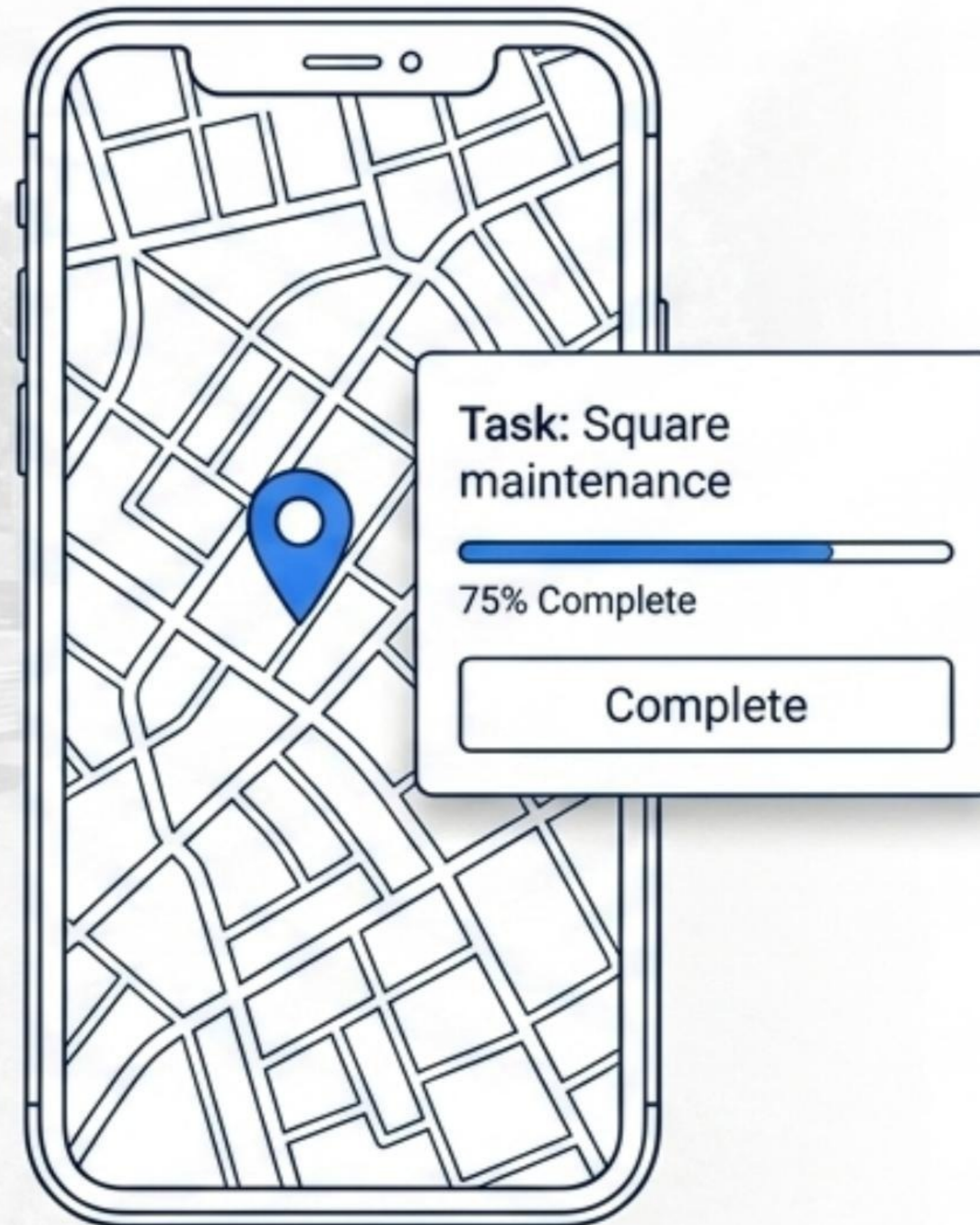
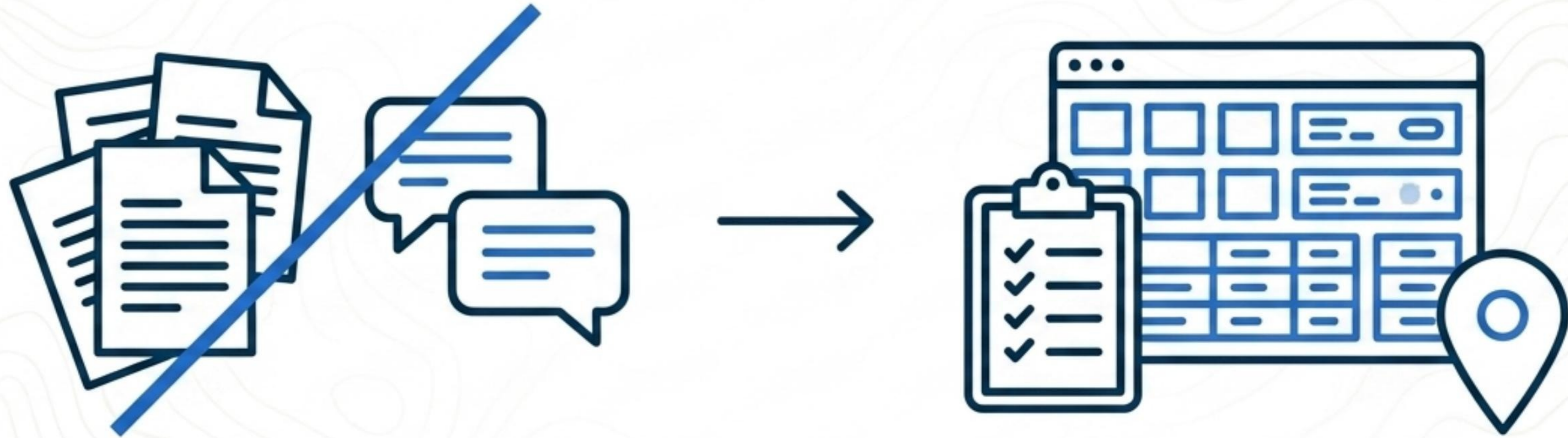


ActiveMap: Digital Territory Management

A simple ecosystem for field crew control, transparent reporting, and cost reduction.



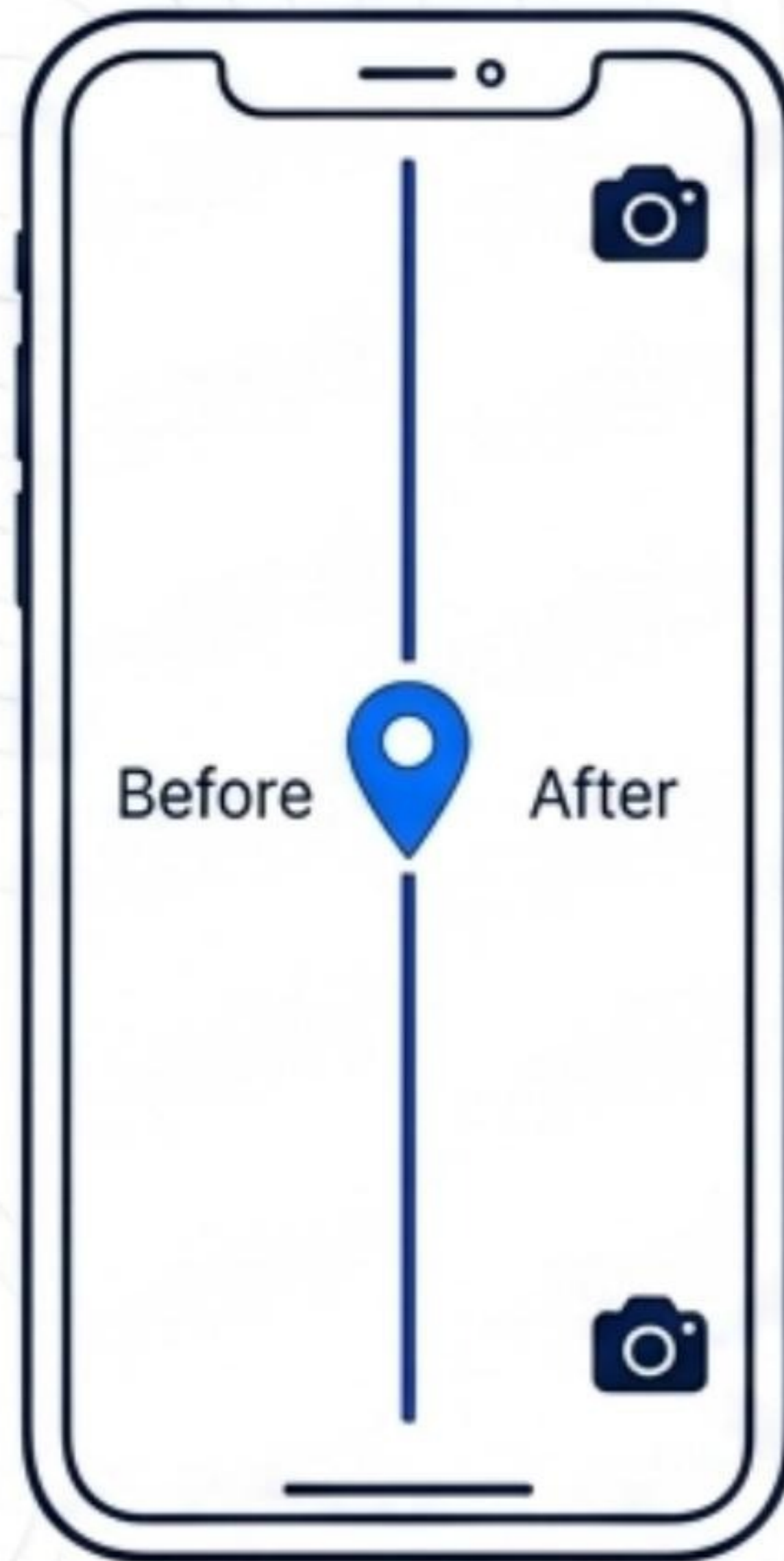
From Disjointed Chats to a Unified System



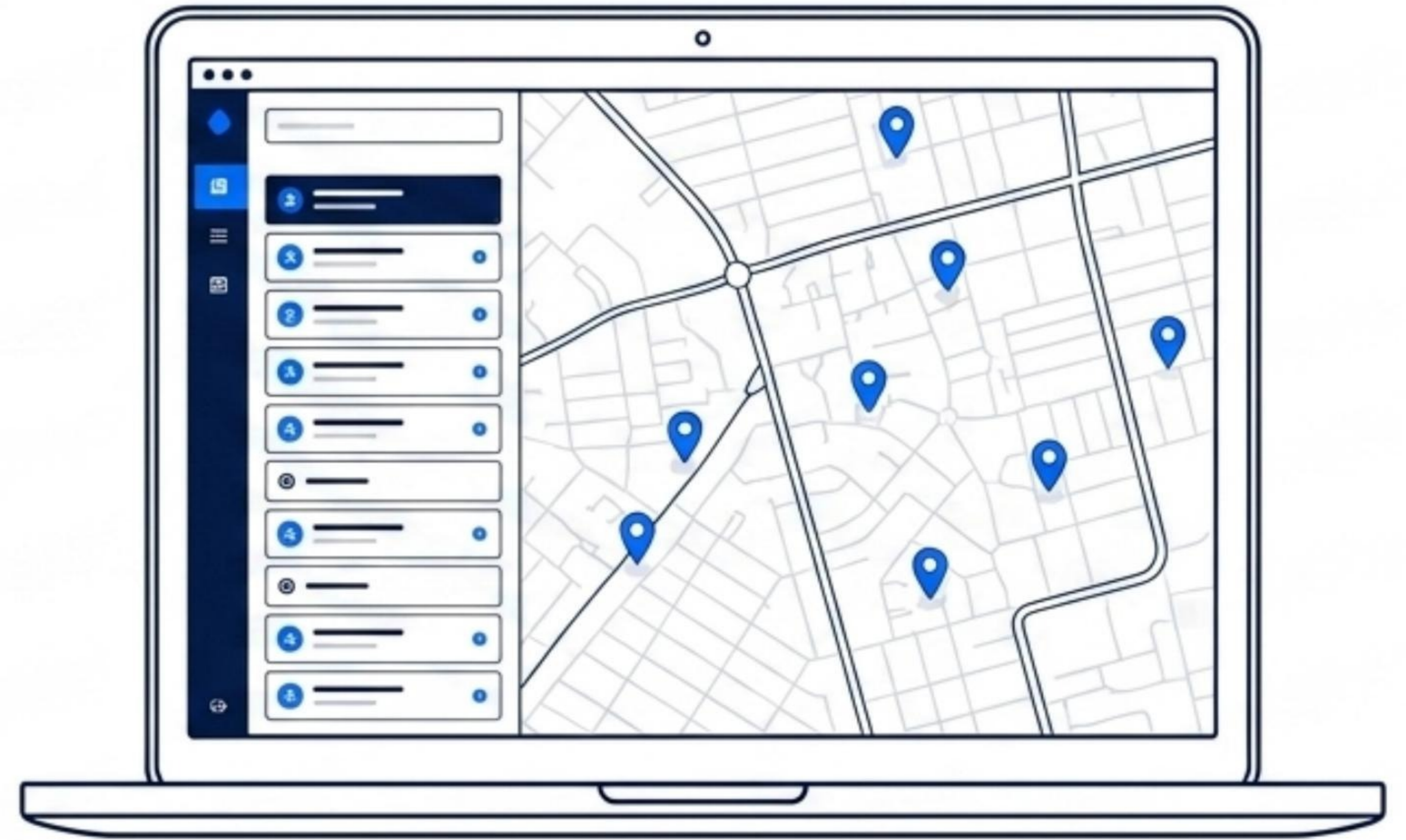
Moving away from uncontrolled messages in favor of a single digital task log with strict geotagging and live execution statuses.

Applications: Park landscaping, street greening, solid waste site maintenance, snow and garbage removal.

Mobility in the Field, Total Control in the Office



- Task receipt directly on smartphone.
- Offline mode (automatically syncs when network appears).
- Strict photo-fixation from specific angles (system blocks uploading old photos from the device gallery).



- Interactive map featuring real-time employee geolocation.
- Automatic generation of evidentiary reports for municipalities and Property Management Companies.

The Economics of Implementation: Measurable Results

50% 

Faster Communication. Accelerating the speed of task distribution and closure.

25% 

Increased Client Loyalty. Building an ironclad evidence base of completed work to win new contracts.

20% 

Growth in Discipline. Eliminating fraud and negligence through GPS tracking and strict photo-fixation.

15% 

Cost Optimization. Precise, prompt accounting of time on site, fuel usage, and materials.

Proven Reliability at Scale

Trusted by hundreds of contractors and Property Management Companies from Europe and Asia.

ActiveMap processes thousands of tasks every day for the maintenance of roads, squares, parks, and courtyards.



Ready to digitize your landscaping operations?

Book a free demonstration on your actual sites.

sales@activemap.me